

Option 2 : Land Use Zoning Map

Oxford Falls Valley and Belrose North Strategic Review

WLEP 2011 Land Application Map

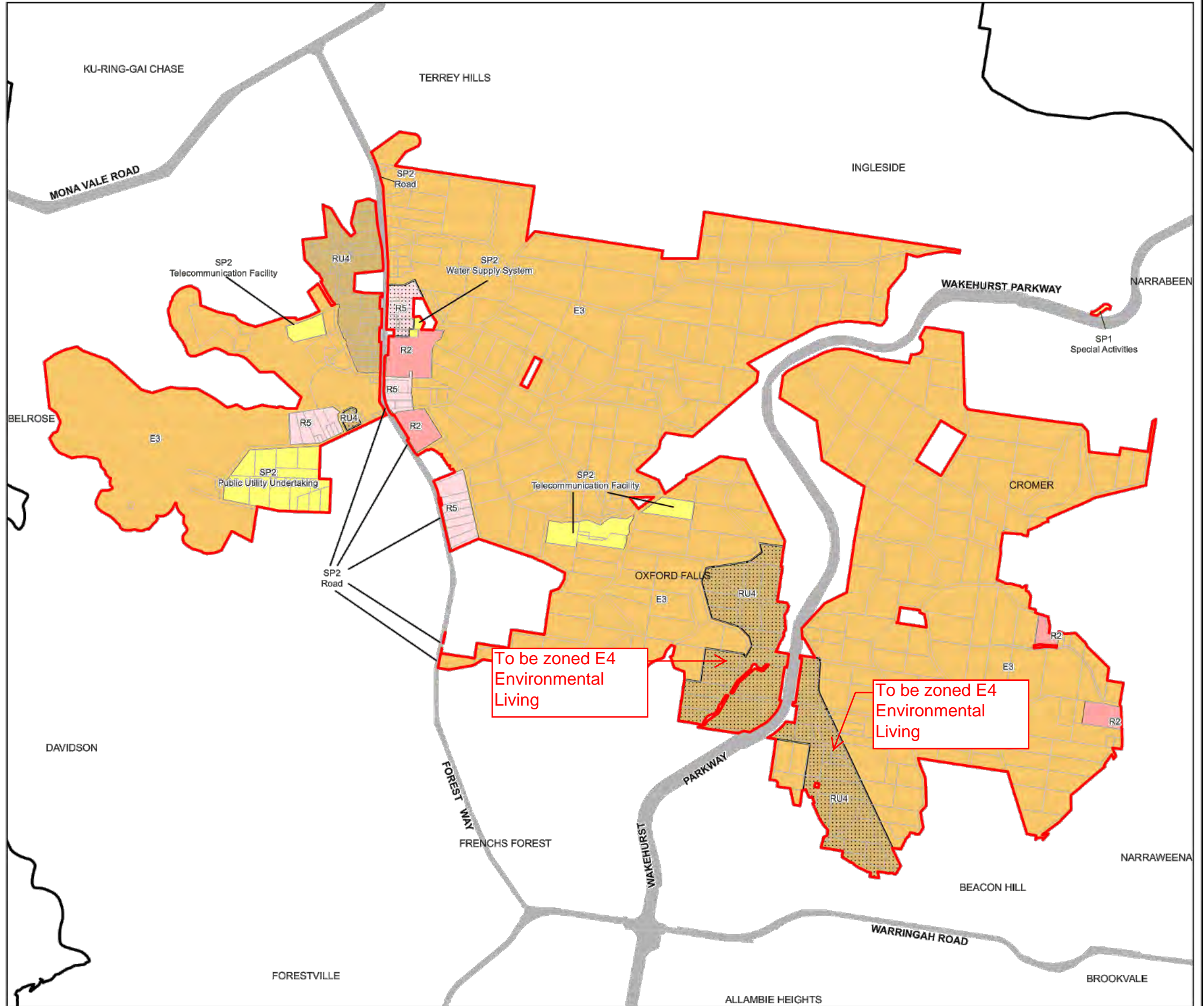
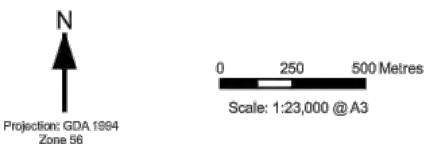
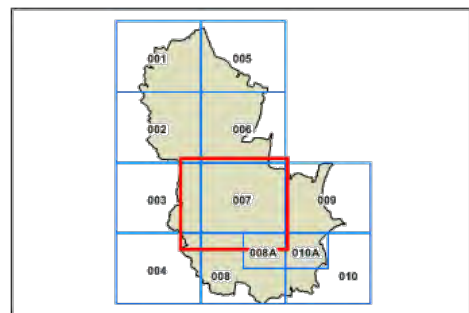
- Deferred matter (Study Area)
- WARRINGAH
- Cadastral**
- Cadastral 28/07/2014 © Warringah Council
- Major Roads

Draft Land Zones

- E3 - Environmental Management
- R2 - Low Density Residential
- R5 - Large Lot Residential
- RU4 - Primary Production Small Lots
- SP1 - Special Activities
- SP2 - Infrastructure

Alternatives to E3 Zone

- R5 Alternative to E3
- RU4 Alternative to E3



Document Path: G:\GIS\ArcMapDocs\Planning\Comprehensive_LEP\LEP2011 Amendments\Deferred matter\Strategic Review\Council Report\Option2.mxd